

SEKCIJA: ŽMAN

FIRMA CIVE d.o.o.


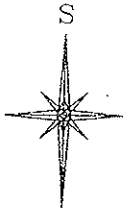
Zadar, Brig 10

Naš znak: 20/15

TOPOGRAFSKA KARTA

MJERILO 1 : 25000

500m 250 0 500 1000m

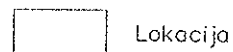


POVRŠINA PODRUČJA = 240000m²

KOORDINATE RUBNIH TOČAKA

1	388224.72	4873384.15
2	388763.55	4873120.21
3	388587.60	4872760.99
4	388048.77	4873024.93

LEGENDA:



Lokacija

Izradio: Elvis Meštrović, geom.

U Zadru, 12.ožujka 2015.god.

Direktor:

Ovlaštena osoba:

Elvis Meštrović

Ana Lokas-Juranov, dipl.ing.geod.